














**Legend**

-  East Leeds Extension Line boundary
-  Indicative route of East Leeds Relief Road
-  Indicative route of Manston Lane Link Road
-  SECTION 1 Red Hall
-  SECTION 2 Northern Quadrant
-  Grimes Dyke
-  SECTION 3 Middle Quadrant
-  Former Optare Site
-  Former Vickers Site Phase 1
-  Former Vickers Site Phase 2
-  SECTION 4 Southern Quadrant
-  SECTION 5 Thorpe Park
-  Green Park



**EAST LEEDS EXTENSION**

PREP BY M. CHRISTIAN ✱  
 DATE 12/12/2013  
 OS No SE3637  
 Scale 1:22,876  
 PLAN No 11041/AY